

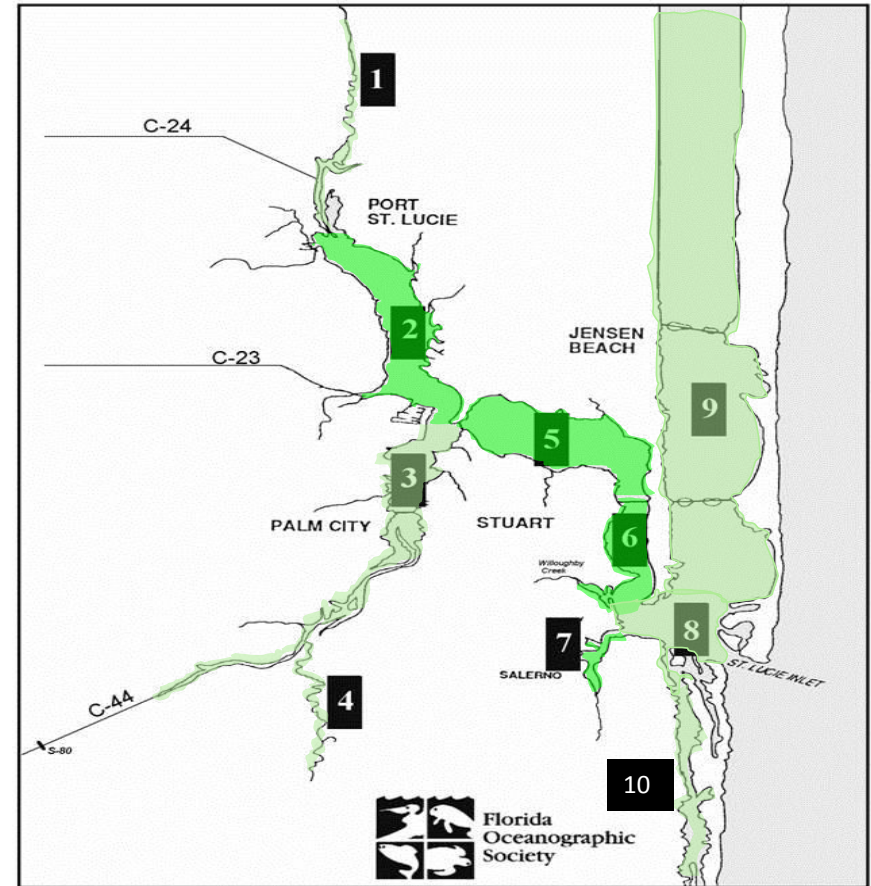
# St. Lucie River Estuary Water Quality Report

This information is provided by the Florida Oceanographic Society with support of the Marine Resources Council. It is collected by the Citizen Volunteer Water Quality Monitoring Network. For historical data go to our website at: <http://www.floridaocean.org>  
For sample results related to bacteria levels go to: <http://martin.floridahealth.gov/programs-and-services/> and click on the Environmental Health link

Posted: **01/03/19**


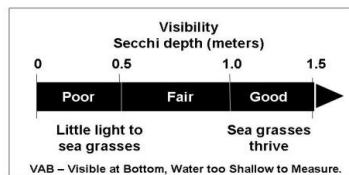

Overall Grade:	<b>90%</b>	<b>A-</b>	<b>GOOD</b>
----------------	------------	-----------	-------------

Zone/ Location	Water Temp. Deg. F	pH	Visibility (Secchi) Meters	Salinity ppt	Dissolved Oxygen mg/L	Location Score	Grade
1. Winding North Fork	72	7.6	0.9 Fair	7 Good	5.7 Good	87%	B Good
2. North Fork	75	8.1	1.1 Good	20 Good	6.5 Good	97%	A Ideal
3. South Fork	74	8.0	0.7 Fair	19 Good	5.2 Good	87%	B Good
4. Winding South Fork	72	8.0	0.8 Fair	8 Good	6.0 Good	87%	B Good
5. Wide Middle River	72	8.2	1.9 Good	27 Good	5.8 Good	97%	A Ideal
6. Narrow Middle River	75	8.3	1.4 Good	35 Good	6.2 Good	97%	A Ideal
7. Manatee Pocket	73	8.0	1.4 Good	35 Good	4.5 Fair	92%	A Ideal
8. Inlet Area	77	8.1	1.0 Fair	33 Good	4.8 Fair	81%	B Good
9. Indian River Lagoon	78	8.2	1.0 Fair	35 Good	5.4 Good	87%	B Good
10. Intracoastal Waterway South	75	7.8	0.7 Fair	34 Good	5.2 Good	87%	B Good



A	B	C	D	F
100-90	89-80	79-70	69-60	69-0
IDEAL	GOOD	SATISFACTORY	POOR	DESTRUCTIVE

Zones	description	GOOD	FAIR	POOR
1&4	upper north & south forks	2 - 8	1 - 2 or 8 - 15	< 1 or > 15
2 & 3	lower north & south forks	15 - 25	10 - 15 or > 25	< 10
5	wide middle river	> 20	15 - 20	< 15
6	narrow middle river	> 25	20 - 25	< 20
7	Manatee Pocket	> 27.5	20 - 27.5	< 20
8	inlet	> 30	25 - 30	< 25
6	IRL & Intracoastal W'wy	> 30	25 - 30	< 25



Comment: The data above may indicate areas of concern in the St. Lucie Estuary. Citizens should call the Florida Department of Environmental Protection (DEP) at 871-7662 or the South Florida Water Management District (SFWMD) 223-2600 to ask about the quality of a specific area and report observations of pollution.