

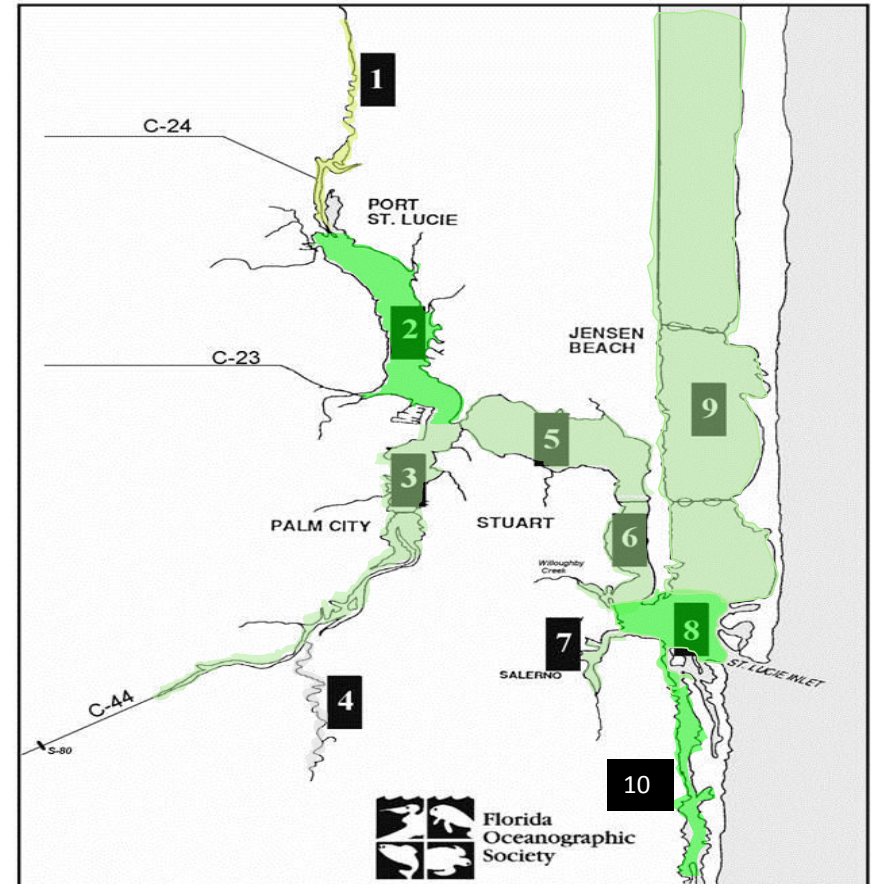
St. Lucie River Estuary Water Quality Report

This information is provided by the Florida Oceanographic Society with support of the Marine Resources Council. It is collected by the Citizen Volunteer Water Quality Monitoring Network. For historical data go to our website at: <http://www.floridaocean.org>
For sample results related to bacteria levels go to:
<http://martin.floridahealth.gov/programs-and-services/> and click on the Environmental Health link

Posted: **04/25/19**


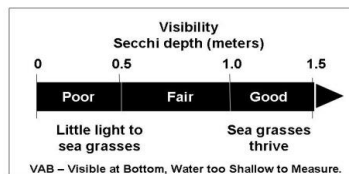

Overall Grade:	88%	B+	GOOD
----------------	------------	-----------	-------------

Zone/ Location	Water Temp. Deg. F	pH	Visibility (Secchi) Meters	Salinity ppt	Dissolved Oxygen mg/L	Location Score	Grade
1. Winding North Fork	73	7.5	0.8 Fair	1 Fair	5.7 Good	76%	C Satisfactory
2. North Fork	72	8.2	VAB NoGrade	15 Good	6.6 Good	97%	A Ideal
3. South Fork	78	8.0	0.5 Poor	16 Good	5.3 Good	77%	C Satisfactory
4. Winding South Fork			Data	Not	Available		
5. Wide Middle River	77	8.2	0.8 Fair	21 Good	6.1 Good	87%	B Good
6. Narrow Middle River	75	8.3	0.7 Fair	29 Good	6.0 Good	87%	B Good
7. Manatee Pocket	76	8.0	1.4 Good	25 Fair	5.8 Good	87%	B Good
8. Inlet Area	79	8.2	1.2 Good	34 Good	5.8 Good	97%	A Ideal
9. Indian River Lagoon	76	8.1	0.9 Fair	35 Good	5.7 Good	87%	B Good
10. Intracoastal Waterway South	81	8.0	1.1 Good	35 Good	5.9 Good	97%	A Ideal



Overall Grading				
A	B	C	D	F
100-90	89-80	79-70	69-60	69-0
IDEAL	GOOD	SATISFACTORY	POOR	DESTRUCTIVE

Salinity (ppt) Grading				
Zones	description	GOOD	FAIR	POOR
1&4	upper north & south forks	2 - 8	1 - 2 or 8 - 15	< 1 or > 15
2 & 3	lower north & south forks	15 - 25	10 - 15 or > 25	< 10
5	wide middle river	> 20	15 - 20	< 15
6	narrow middle river	> 25	20 - 25	< 20
7	Manatee Pocket	> 27.5	20 - 27.5	< 20
8	inlet	> 30	25 - 30	< 25
6	IRL & Intracoastal W'wy	> 30	25 - 30	< 25



Comment: The data above may indicate areas of concern in the St. Lucie Estuary. Citizens should call the Florida Department of Environmental Protection (DEP) at 871-7662 or the South Florida Water Management District (SFWMD) 223-2600 to ask about the quality of a specific area and report observations of pollution.