

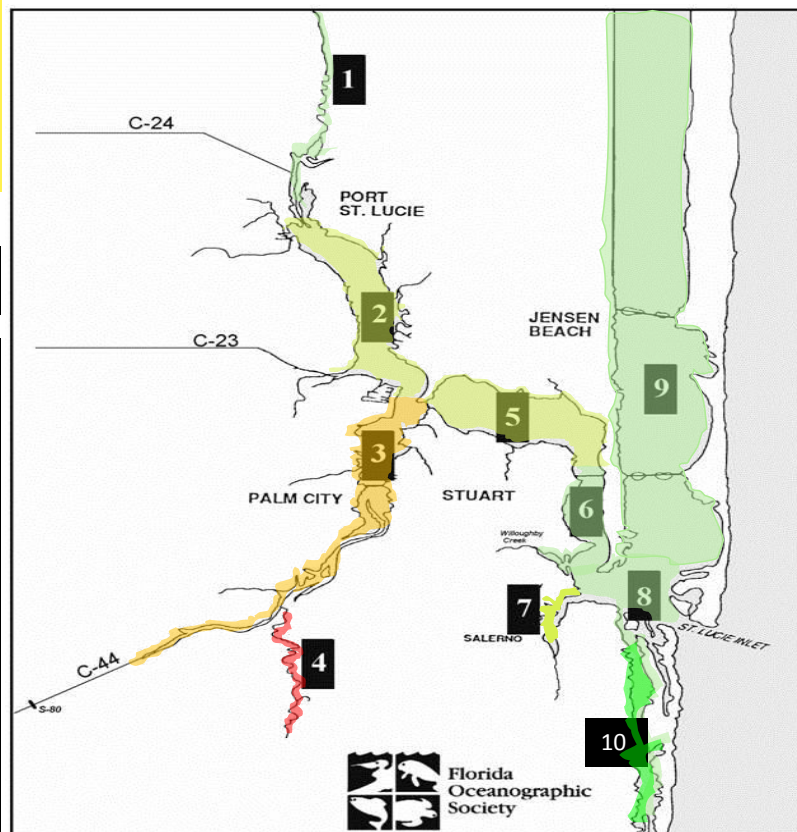
St. Lucie River Estuary Water Quality Report

This information is provided by the Florida Oceanographic Society with support of the Marine Resources Council. It is collected by the Citizen Volunteer Water Quality Monitoring Network. For historical data go to our website at: <http://www.floridaocean.org>
For sample results related to bacteria levels go to:
<http://martin.floridahealth.gov/programs-and-services/> and click on the Environmental Health link


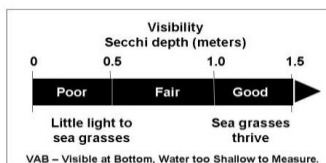

Posted: **11/07/19**

Overall Grade:	77%	C+	SATISFACTORY
----------------	------------	-----------	---------------------

Zone/ Location	Water Temp. Deg. F	pH	Visibility (Secchi) Meters	Salinity ppt	Dissolved Oxygen mg/L	Location Score	Grade
1. Winding North Fork	77	7.5	0.7 Fair	2 Good	3.7 Fair	81%	B Good
2. North Fork	81	7.8	1.1 Good	9 Poor	4.1 Fair	71%	C Satisfactory
3. South Fork	81	7.7	0.7 Fair	7 Poor	4.1 Fair	61%	D Poor
4. Winding South Fork	79	7.4	0.7 Fair	1 Poor	2.8 Poor	56%	F Destructive
5. Wide Middle River	81	8.1	0.8 Fair	18 Fair	5.1 Good	76%	C Satisfactory
6. Narrow Middle River	82	7.9	0.9 Fair	25 Good	5.9 Good	87%	B Good
7. Manatee Pocket	78	7.3	1.5 Good	13 Poor	6.0 Good	77%	C Satisfactory
8. Inlet Area	82	8.1	1.1 Good	28 Fair	5.5 Good	87%	B Good
9. Indian River Lagoon	80	7.8	0.9 Fair	32 Good	5.3 Good	87%	B Good
10. Intracoastal Waterway South	80	7.7	1.1 Good	33 Good	4.0 Fair	92%	A Ideal



Overall Grading				
A	B	C	D	F
100-90	89-80	79-70	69-60	69-0
IDEAL	GOOD	SATISFACTORY	POOR	DESTRUCTIVE



Comment: The data above may indicate areas of concern in the St. Lucie Estuary. Citizens should call the Florida Department of Environmental Protection (DEP) at 871-7662 or the South Florida Water Management District (SFWMD) 223-2600 to ask about the quality of a specific area and report observations of pollution.

Salinity (ppt) Grading				
Zones	description	GOOD	FAIR	POOR
1&4	upper north & south forks	2 - 8	1 - 2 or 8 - 15	< 1 or > 15
2 & 3	lower north & south forks	15 - 25	10 - 15 or > 25	< 10
5	wide middle river	> 20	15 - 20	< 15
6	narrow middle river	> 25	20 - 25	< 20
7	Manatee Pocket	> 27.5	20 - 27.5	< 20
8	inlet	> 30	25 - 30	< 25
6	IRL & Intracoastal W'wy	> 30	25 - 30	< 25